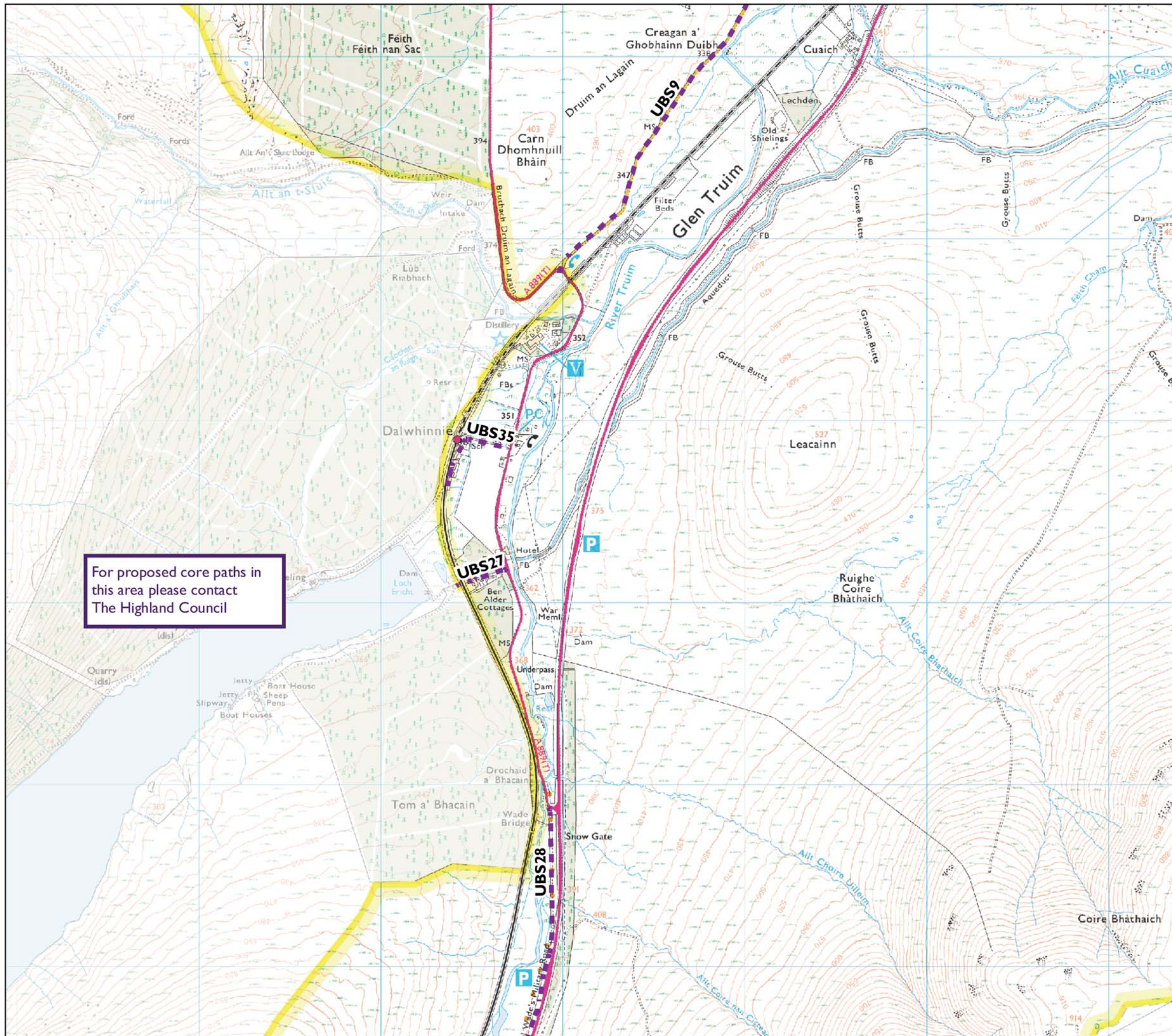


Map 27

Dalwhinnie



| Dalwhinnie Core Paths | |
|-----------------------|------------------------------------|
| Path Ref No | Path Name/Description |
| UBS9 | Sustrans Route 7 |
| UBS27 | Dalwhinnie to Loch Ericht |
| UBS28 | Sustrans Route 7 |
| UBS35 | Dalwhinnie Station to Village Hall |

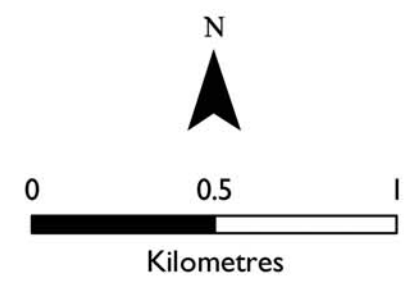
Map 27 DALWHINNIE



For proposed core paths in this area please contact The Highland Council

Map Legend

-  Core Paths
-  Cairngorms National Park
- UBSI** Path Reference Number



Reproduced by permission of Ordnance Survey on behalf of HMSO. © Crown copyright and database right 2010. All rights reserved. Ordnance Survey Licence number 100040965 Cairngorms National Park Authority.

This map must not be used for navigational purposes.